








Project Management Initials: RL Designer: LC Checked: AR Approved: CC

Scale @ A3 1:40,000



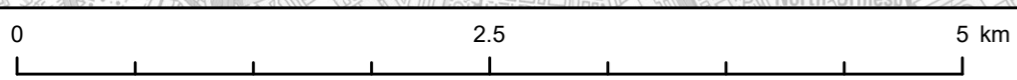
APPLICANTS
 NZT POWER LTD. AND NZNS STORAGE LTD.

- KEY**
-  Site Boundary
 -  Power, Capture and Compressor Site
 -  Water Connection Corridors
 -  CO2 Export Pipeline
 - BGS Flood Susceptibility**
 -  Limited Potential for Groundwater Flooding to Occur
 -  Potential for Groundwater Flooding of Property Situated Below Ground Level
 -  Potential for Groundwater Flooding to Occur at Surface

TITLE
 FIGURE 10-19
 BGS FLOOD SUSCEPTIBILITY

REFERENCE
 NZT_210505_ES_10-19_v1

SHEET NUMBER 1 of 1
DATE 05/05/2021



This drawing has been produced for the use of AECOM's client. It may not be used, modified or relied upon by third parties, except as agreed by AECOM or as required by law. AECOM accepts no responsibility, and denies any liability whatsoever, for any party that uses or relies upon this drawing without AECOM's express written consent. All dimensions are indicative and in metres unless otherwise noted. Do not scale this document.